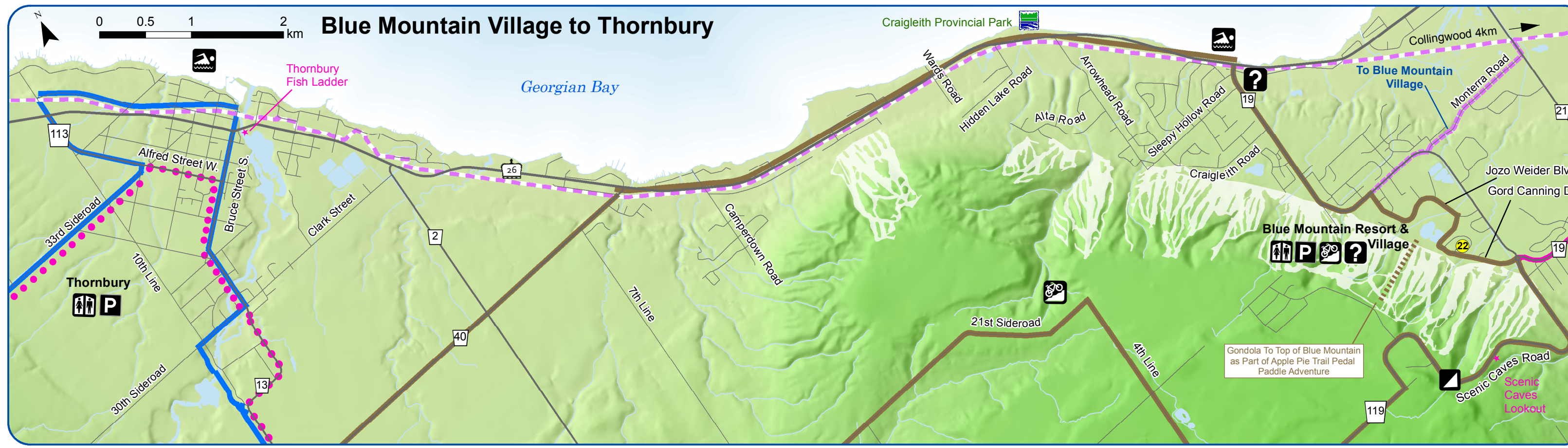
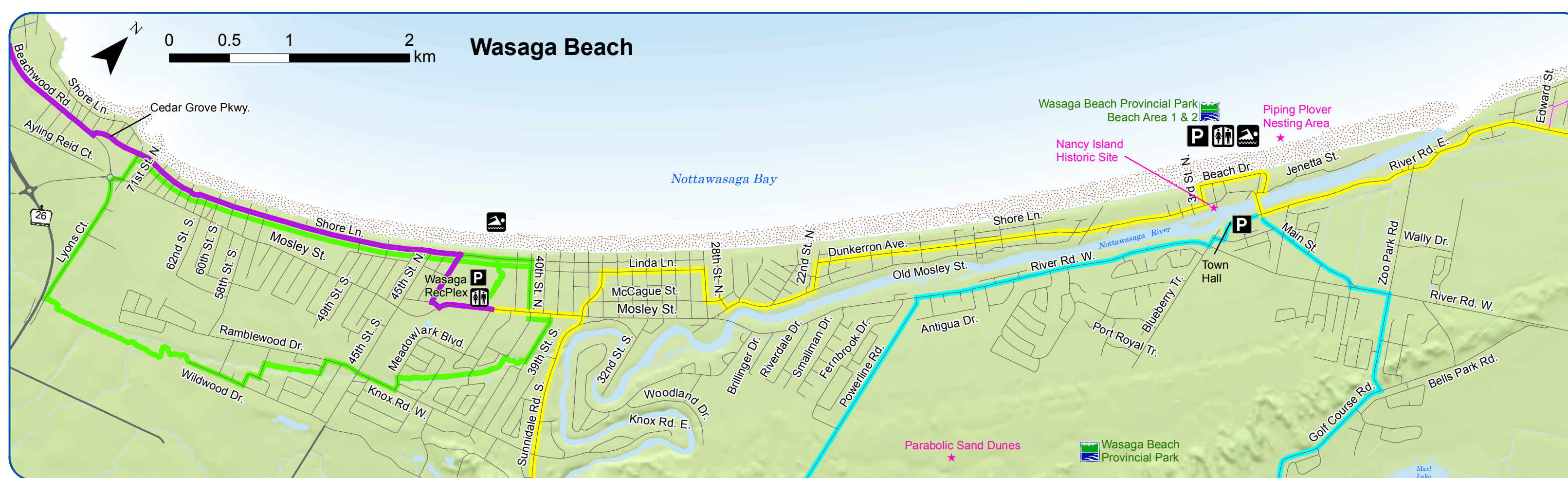
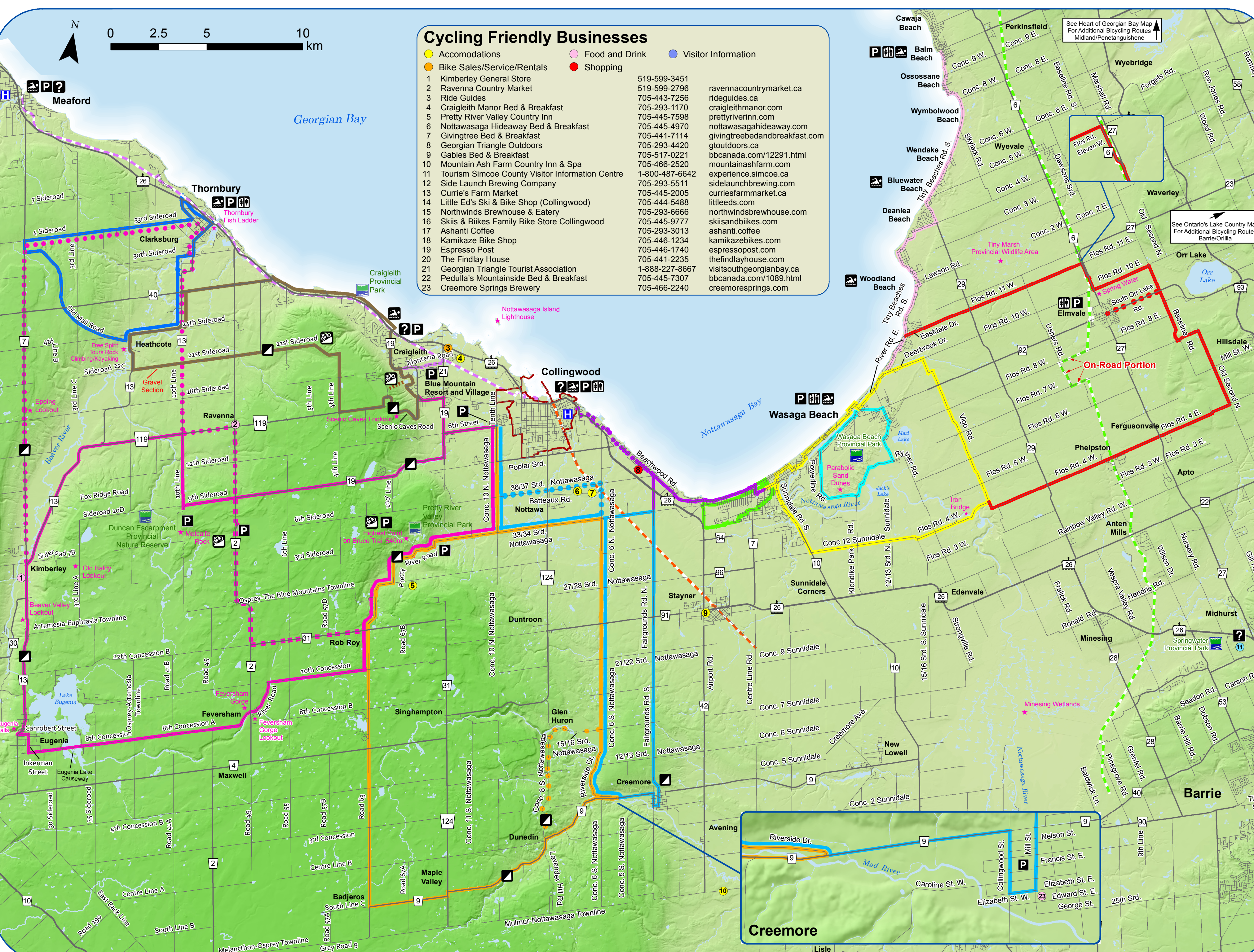


### Cycling Friendly Businesses

Accommodations	Food and Drink	Visitor Information
1 Kimberley General Store	● Food and Drink	● Visitor Information
2 Ravenna Country Market	● Shopping	
3 Ride Guides		
4 Craigleith Manor Bed & Breakfast		
5 Pretty River Valley Country Inn		
6 Nottawasaga Hideaway Bed & Breakfast		
7 Givingtree Bed & Breakfast		
8 Georgian Triangle Outdoors		
9 Gables Bed & Breakfast		
10 Mountain Ash Farm Country Inn & Spa		
11 Tourism Simcoe County Visitor Information Centre		
12 Side Launch Brewing Company		
13 Currie's Farm Market		
14 Little Ed's Ski & Bike Shop (Collingwood)		
15 Northwinds Brewhouse & Eatery		
16 Skis & Bikes Family Bike Store Collingwood		
17 Ashanti Coffee		
18 Kamikaze Bike Shop		
19 Espresso Post		
20 The Findlay House		
21 Georgian Triangle Tourist Association		
22 Pedulla's Mountside Bed & Breakfast		
23 Creemore Springs Brewery		

519-599-3451 ravennacountrymarket.ca  
 519-599-2796 rideguides.ca  
 705-443-7256 craigleithmanor.com  
 705-293-1170 prettyriverinn.com  
 705-445-7598 nottawasagahideaway.com  
 705-441-7114 givingtreebedandbreakfast.com  
 705-293-4420 gtoutdoors.ca  
 705-517-0221 mbcnada.com/12291.html  
 705-466-2520 mountainashfarm.com  
 1-800-487-6642 experience.simcoe.ca  
 705-293-5511 sidelaunchbrewing.com  
 705-445-2005 curriesfarmmarket.ca  
 705-444-5488 littlesids.com  
 705-293-6666 northwindsbrewhouse.com  
 705-445-9777 skisandbikes.com  
 705-293-3013 ashanti.coffee  
 705-446-1234 kamikazebikes.com  
 705-446-1740 espressopost.com  
 705-441-2235 thefindlayhouse.com  
 1-888-227-8667 visitsouthgeorgianbay.ca  
 705-445-7307 bbcnada.com/1089.html  
 705-466-2240 creemoresprings.com



Road Routes	Trails
Wasaga Dunes Loop 12km	Carly Patterson 11km
Thornbury Sticky Bun Loop 32km	Clearview-Collingwood Train Trail 14km
Collingwood Wasaga Connection 15km	Heather Pathway 17km
Link to Collingwood Trails 6km	Georgian Trail 34km
Iron Bridge Route 35km	North Simcoe Rail Trail 50.6km
Elmvale Extension 37km	Mountain Biking
Route to Elmvale	Visitor Information
Apple Pie Trail Paddle Adventure 45km	Hospital
Creemore Loop 60km	Public Washroom
Creemore Loop Alternate 7km	Public Beach
7 Beaches Route 60km	Provincial Park
Badgeros Loop 75km	Climb/Decent
Hilly Option for Bajeros or Creemore loops 8km	Parking
Lake Eugenia Loop 111km	Tourist Attraction
Lake Eugenia Loop "Short Cut" 14km	